

A47 Footpath Closures

Upcoming footpath closures in line with the recent commitment at the Local Liaison Group (LLG) meeting. The following is a list of footpath closures.

1. The Lyng Road connecting path and cycle path with the A47 and onward path to Hockering (see figure 1 below) will be permanently closed from 30 September for construction of the new Lyng Rd junction and access road to Hockering.

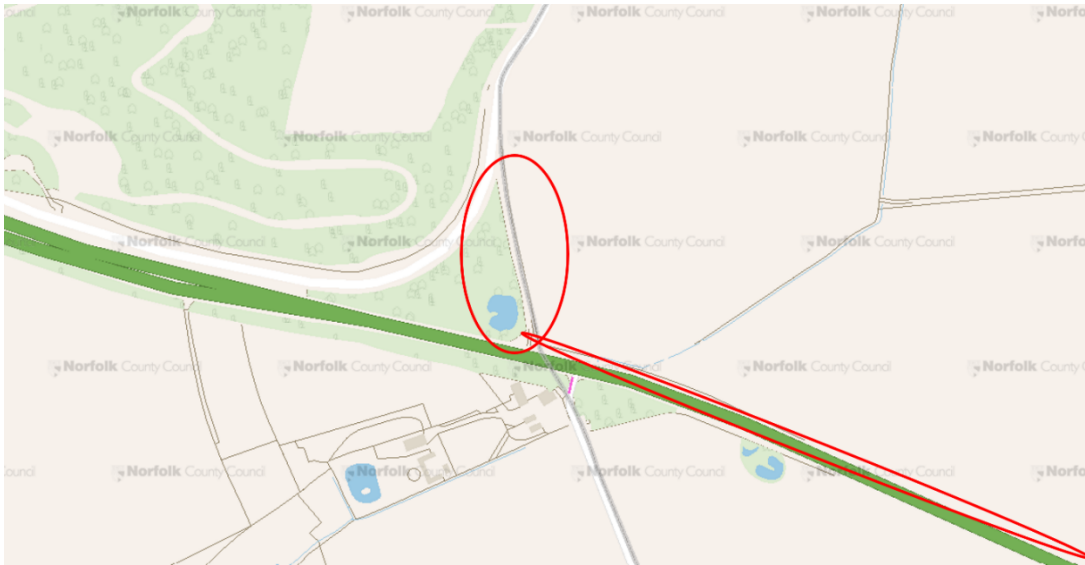


Figure 1

2. Mattishall Lane will be temporarily closed for preparation work in early October then reopened (see figure 2 below). It will then be permanent closed for Earthworks from the Spring 2025. While not a footpath, many people use this as a connecting route.

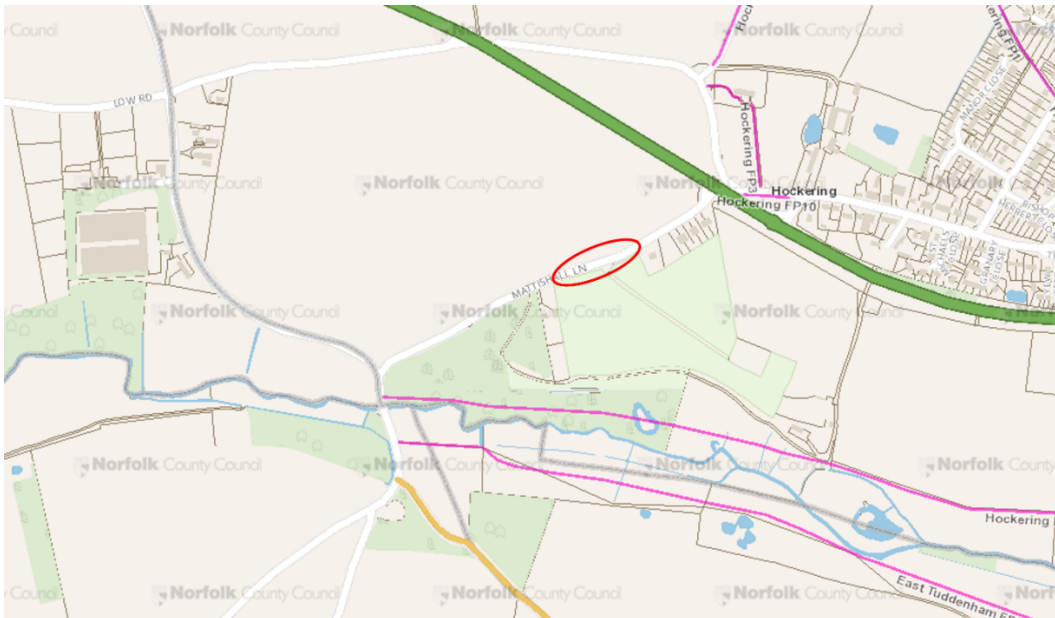


Figure 2

3. Gypsy Lane (Hockering FP7) and the footpath running to the west (Hockering FP8) (see figure 3 below) will be permanently closed from 30 Sept.

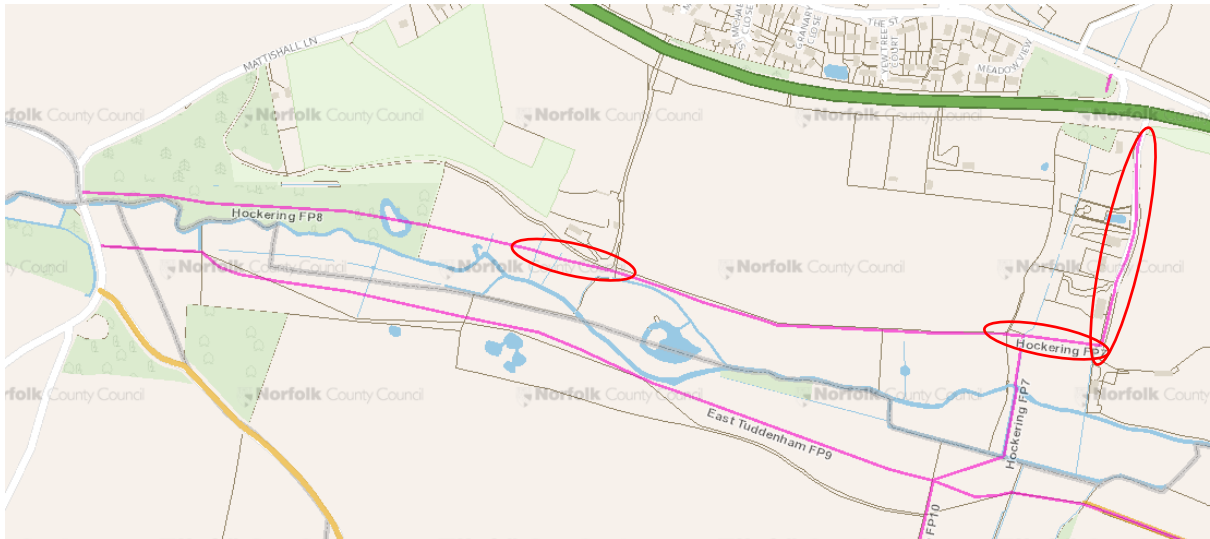


Figure 3

4. Honingham Restricted Byway 1 (RB1) from Dereham Road Northwards will be closed permanently from 23 Sept. The footpath (Honingham FP3) between Dereham Rd, Honingham and Berrys Lane (see figure 4 below) will be closed for a short period from 30 Sept for Anglian Water diversion work and preparation work for future installation of the new footpath and cycle way.

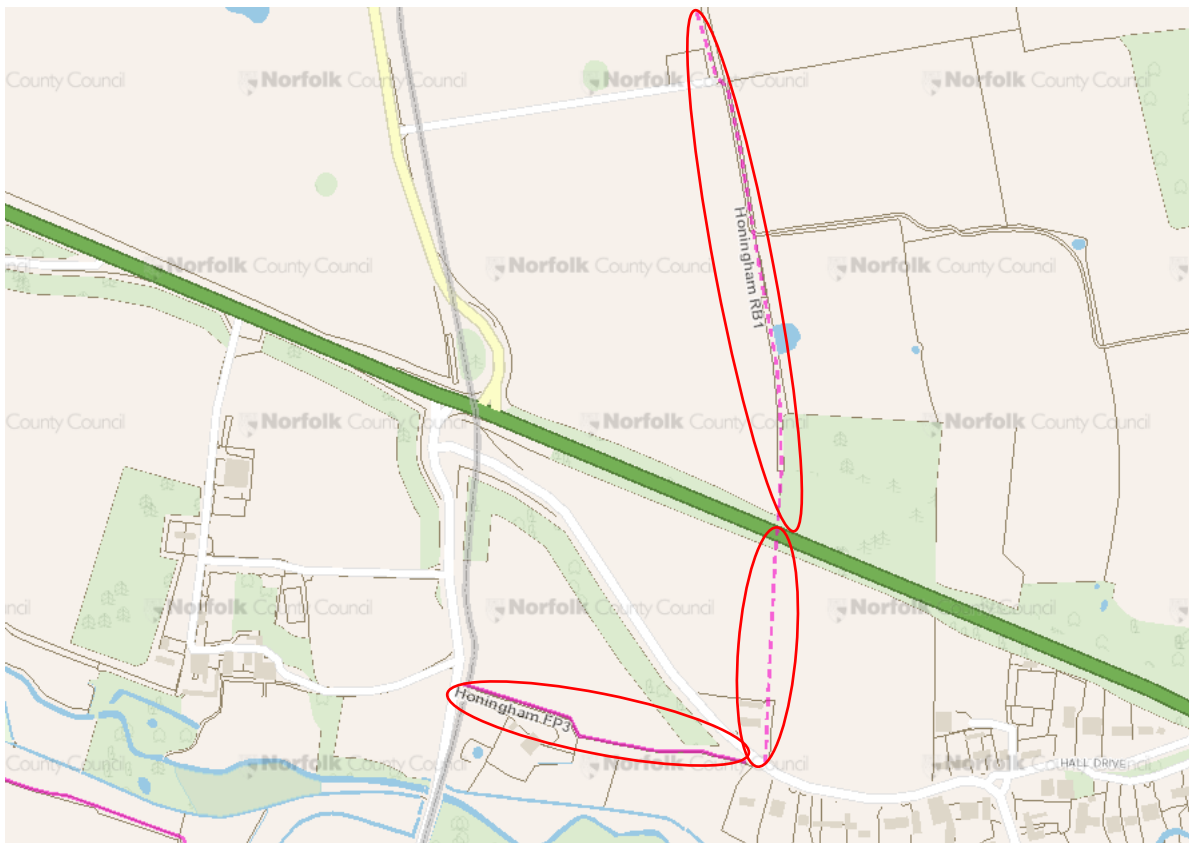


Figure 4

5. The footpath from Honingham Roundabout to Taverham Rd is already partially closed for BT, Anglian Water and UK Power Networks diversionary work (see figure 5 below). This will

remain closed for more preparation work during October. Access to the Church will be maintained as safety allows us to do so.

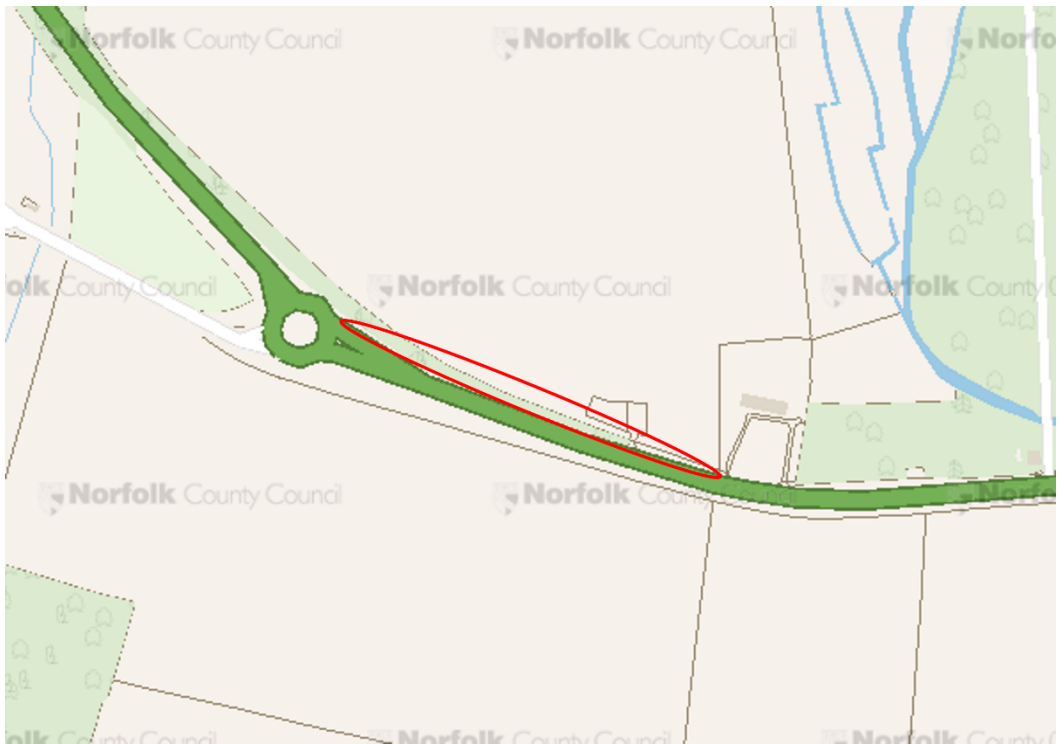


Figure 5

6. The A47 crossing from Easton to Dog Lane/Ringland Lane will be closed permanently from the summer of 2026. (see figure 6 below)

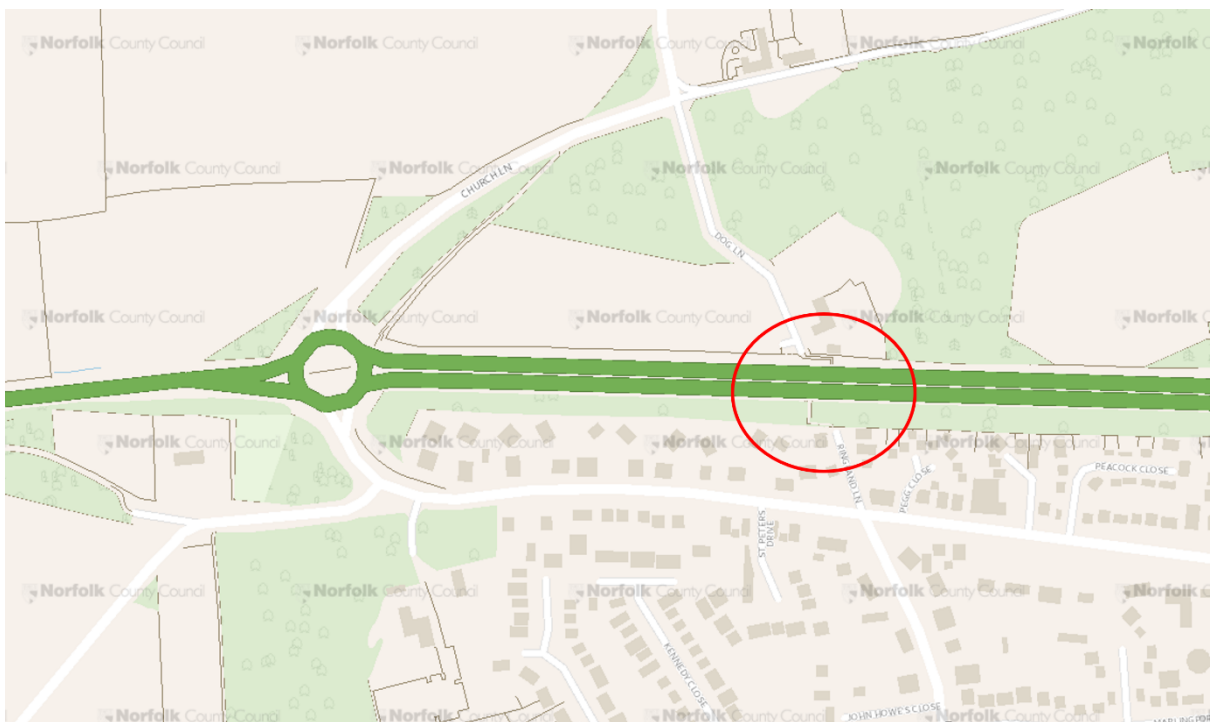


Figure 6